

OSI License No.
CYAL 50192220

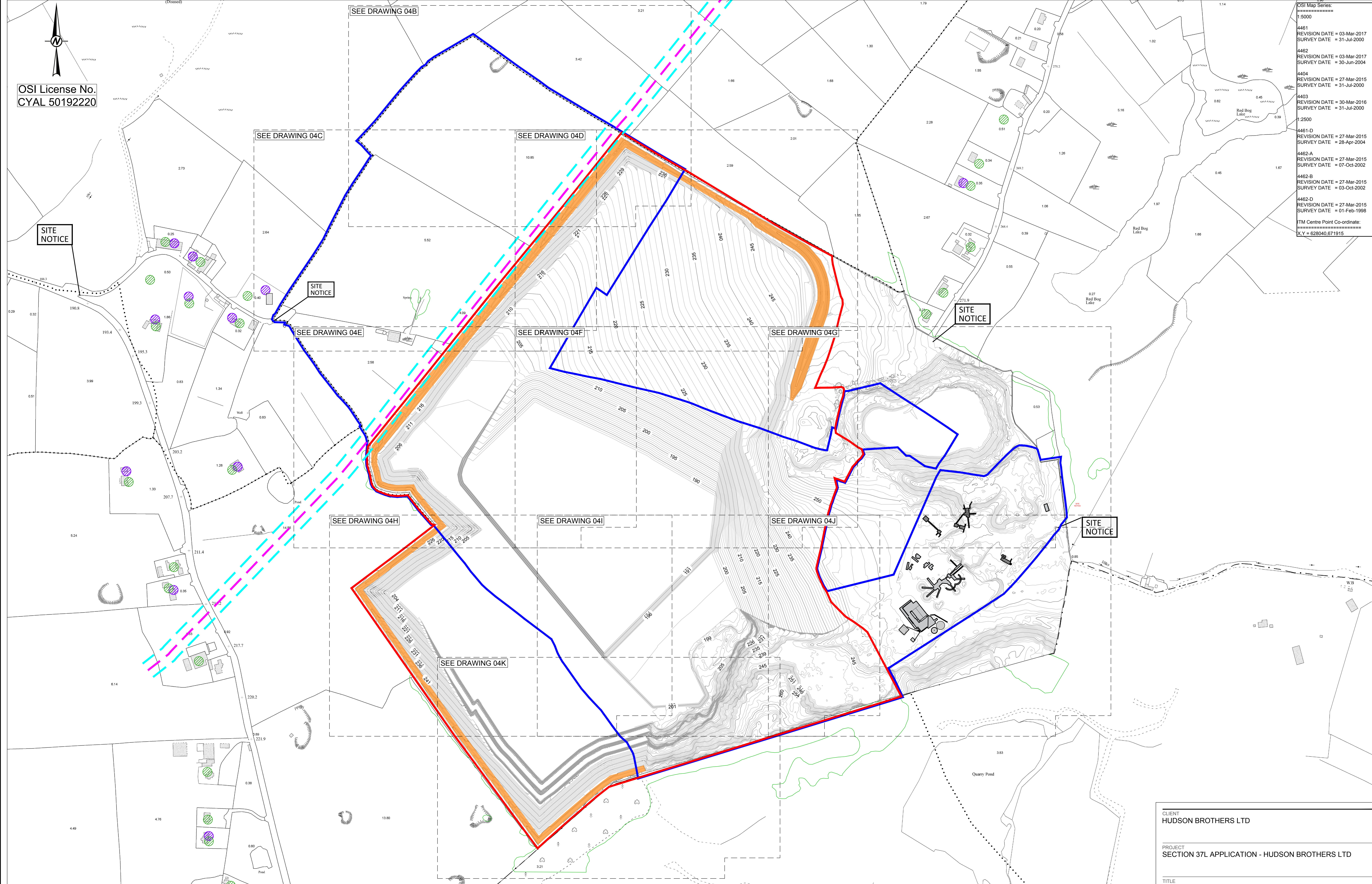
SITE NOTICE

SITE NOTICE

SITE NOTICE

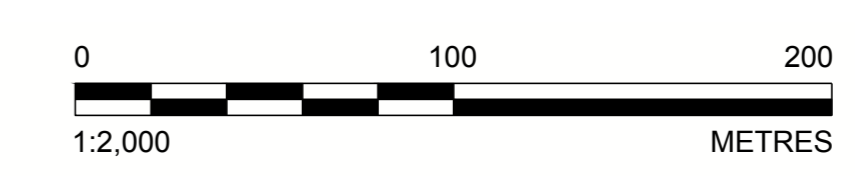
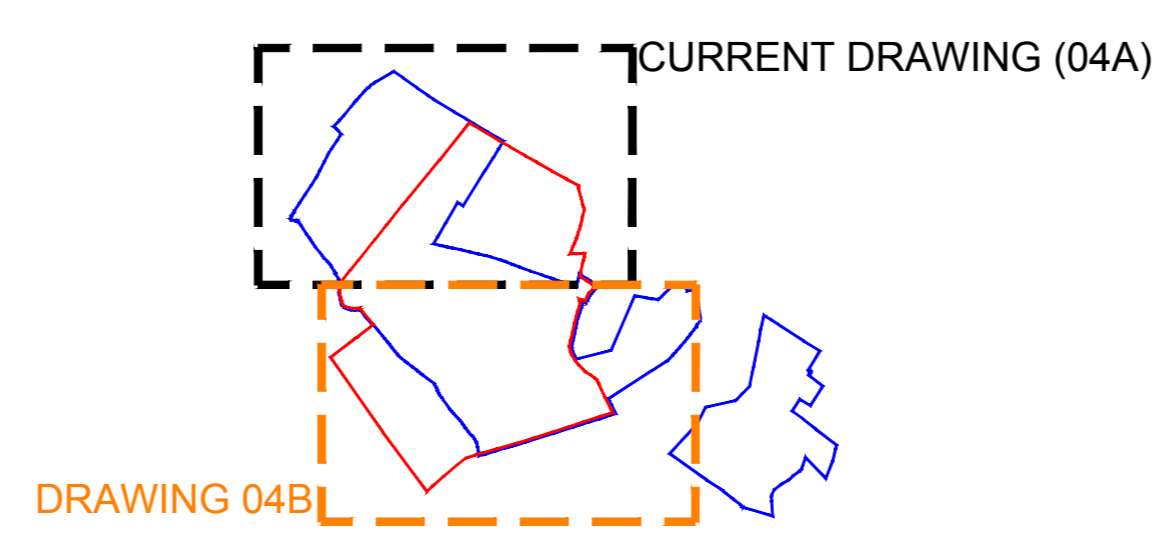
SITE NOTICE

OSI Map Series:
1:5000
4461 REVISION DATE = 03-Mar-2017
SURVEY DATE = 31-Jul-2000
4462 REVISION DATE = 03-Mar-2017
SURVEY DATE = 30-Jun-2004
4404 REVISION DATE = 27-Mar-2015
SURVEY DATE = 31-Jul-2000
4403 REVISION DATE = 30-Mar-2016
SURVEY DATE = 31-Jul-2000
1:2500
4461-D REVISION DATE = 27-Mar-2015
SURVEY DATE = 28-Apr-2004
4462-A REVISION DATE = 27-Mar-2015
SURVEY DATE = 07-Oct-2002
4462-B REVISION DATE = 27-Mar-2015
SURVEY DATE = 03-Oct-2002
4462-D REVISION DATE = 27-Mar-2015
SURVEY DATE = 01-Feb-1998
ITM Centre Point Co-ordinate:
X,Y = 628040,671915



NOTE(S)
1. GRID REFERENCES ARE IN METRES & TO IRISH NATIONAL GRID COORDINATES.
2. ALL LEVELS ARE IN METRES TO O.S. DATUM
3. DIMENSIONS ARE IN METERS

LEGEND		LEGEND	
	APPLICATION BOUNDARY		EXISTING VEGETATION
	LANDS UNDER THE CONTROL OF APPLICANT		EXISTING UNDERGROUND GAS LINE
	PROPOSED SAFETY BERM		GNI 14m WAYLEAVE
	EXISTING GROUND CONTOURS (mOD)		SEPTIC TANK
			PRIVATE WELL



CLIENT HUDSON BROTHERS LTD	
PROJECT SECTION 37L APPLICATION - HUDSON BROTHERS LTD	
TITLE PROPOSED SITE CONDITIONS - NORTHERN AREA	
CONSULTANT	YYYY-MM-DD 2024-02-07
	DESIGNED KMG
	PREPARED MR
	REVIEWED KMG
	APPROVED KMG
PROJECT NO. 40000328	SCALE 1:2,000 @ A0
	REV. A
	DRAWING 04A

Date: 2024-02-07 11:02:11 AM; User: jason; Project: 40000328; Drawing: 04A; Title: PROPOSED SITE CONDITIONS - NORTHERN AREA; Scale: 1:2000; Date: 2024-02-07 11:02:11 AM

IF THIS MEASUREMENT DOES NOT MATCH WHAT IS SHOWN, THE SHEET SIZE HAS BEEN MODIFIED FROM ISO/A4